



KDWP
Sign
Catalog
JANUARY 2026





WP0606 Archery Yardage Markers



WP0606 Arrows ALL DIRECTIONS



WP0606 DO NOT FEED ANIMALS




WP0606 Freeze Notice



WP0606 Grinder MUST be ON Before



WP0606 Range Markers HILLSDALE RANGE



WP0606 Trail Markers Colored



WP0612 Ground Fires in Rings Only



WP1206 Alcohol Prohibited



WP1206 Archery Only Deer and Turkey



WP1206 Archery Only



WP1206 Archery Shotgun Hunt Only



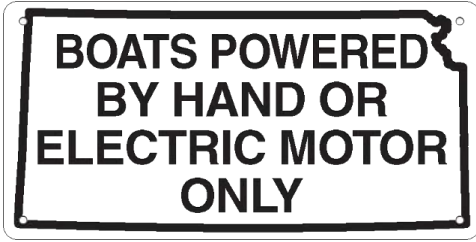
WP1206 Authorized Personnel Only



WP1206 Authorized Vehicles Only



WP1206 BG Algae Zone A Advisory MILFORD ...



WP1206 Boat by Hand or Electric Motor



WP1206 BYOT



WP1206 CAUTION Deep Water



WP1206 CAUTION Electric Fence



WP1206 CAUTION Watch for Livestock



WP1206 Centerfire Rifle Handgun Hunting Proh...



WP1206 Closed For Season



WP1206 CLOSED Low Water



WP1206 CLOSED Seasonal Road



WP1206 CLOSED Seasonally



WP1206 CLOSED To Fishing




WP1206 CLOSED To Hunting



WP1206 Elevated Shooting Area



WP1206 EXIT ONLY Do Not Enter



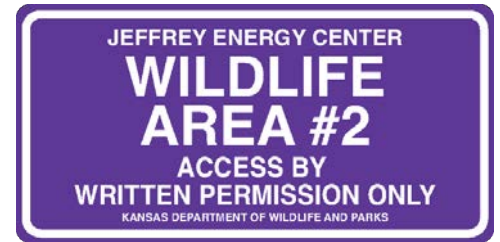
WP1206 FLAG USA



WP1206 Grazing Management



WP1206 Ground Fires in Rings Only



WP1206 JEC WA



WP1206 Milford Pon OPEN



WP1206 Natural Area Boundary



WP1206 No ATV UTV EBike Allowed



WP1206 No ATVs Allowed



WP1206 No ATVs or UTVs Allowed



WP1206 NO Broadheads



WP1206 NO Catfish Heads in Grinder



WP1206 NO Commercial Activities



WP1206 NO CROSSBOW OST



WP1206 No Firearms Area



WP1206 No Fireworks Designated Areas



WP1206 No Parking In Front of Gate



WP1206 No Parking In Front of Sign



WP1206 No Parking



WP1206 No Public Access MAINT ROAD



WP1206 No Public Access



WP1206 No Shooting from Grass



WP1206 NO Smoking



WP1206 NO Swimming or Recreational Boating



WP1206 NO Swimming



WP1206 No Target Practicing



WP1206 No Targets in Grass




WP1206 NO TRASH Policy



WP1206 NO WAKE Speed



WP1206 Non Toxic Shot Only



WP1206 Non-motorized Boats Only



WP1206 Not Allowed CAMPING



WP1206 Not Allowed FIREWORKS



WP1206 Not Allowed VEHICLES



WP1206 OPEN Seasonal Road



WP1206 OPEN To Fishing



WP1206 Parking



WP1206 PUBLIC 01 Private Lands



WP1206 PUBLIC 01A Private Lands



WP1206 PUBLIC 01A Wildlife Area



WP1206 PUBLIC 01B Hunting Fishing



WP1206 PUBLIC 01C Hunting Fishing Trapping



WP1206 PUBLIC 01D Hunting Trapping



WP1206 PUBLIC 02 Private Lands



WP1206 PUBLIC 02 Wildlife Area



WP1206 PUBLIC D1A Private Land



WP1206 PUBLIC D1B NO Hunt NO Trap



WP1206 Quail Habitat Restoration



WP1206 RANGE Walk Back NORTH



WP1206 RANGE Walk Back SOUTH



WP1206 REFUGE Access Dates Oct.1 Jan.15



WP1206 REFUGE Closed to All Activities Oct.1 ...



WP1206 REFUGE Closed to All Activities



WP1206 REFUGE No Hunting



WP1206 REFUGE No Waterfowl Hunting



WP1206 REFUGE Permit Access Only



WP1206 Reserved



WP1206 Respect Wildlife



WP1206 RESTRICTED ACCESS



WP1206 Safety Zone



WP1206 Special Regulations Access



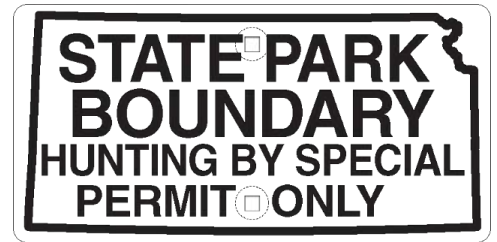
WP1206 Special Regulations NRDA



WP1206 STATE LAKE No Hunt or Trap



WP1206 STATE PARK Archery by Permit



WP1206 STATE PARK Hunting by Special Per...



WP1206 STATE PARK No Hunt or Trap



WP1206 Trail CLOSED



NORTH
SOUTH
EAST
WEST
GREEN TREE



WP1206 UNIT Marias desCygnes



WP1206 Vegetation Restoration




WP1206 Vehicles Allowed on Maintained Roads



WP1206 Walk-in Access Beyond this Point



WP1206 Year-round Hydrants



WP1212 Archery Deer ONLY



WP1212 Archery ONLY



WP1212 AREA CLOSED Tern Nesting Area IIA



WP1212 AREA CLOSED Tern Nesting Area IIB



WP1212 AREA KEEP OUT Tern Nesting Area II



WP1212 ATTENTION iWIHA



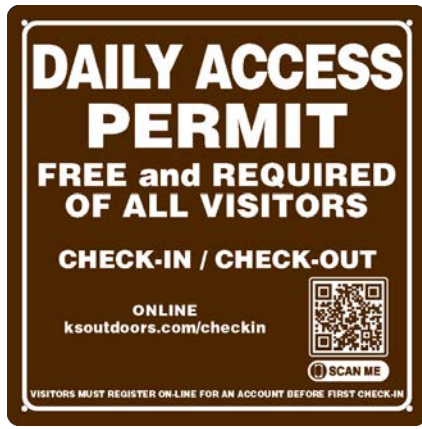
WP1212 Barrow Closed to Fishing



WP1212 Chickadee Checkoff



WP1212 Daily Access Permit Checkin WATER ...



WP1212 Daily Access Permits Checkin



WP1212 Daily Hunt Permits Checkin



WP1212 Daily Hunt Permits



WP1212 Daily Use Permits



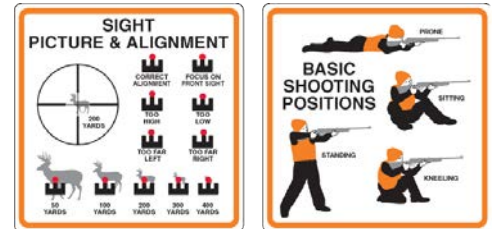
WP1212 DO NOT Block Gate



WP1212 DO NOT FEED ANIMALS



WP1212 Dove Hunting Area



WP1212 Hunter Ed Shooting Diagram



WP1212 Hunting From Blind Only 1 thru 5



WP1212 Hunting From Blind Only



WP1212 iWIHA 3A



WP1212 NO Fishing from Dock



WP1212 NO Ground Fires NO Camping



WP1212 NO Hunting but Fishing Permitted



WP1212 NO Idle Zone



WP1212 No Jumping Drop OFF



WP1212 No Jumping from Rock Milford NC



WP1212 NO Trailers



WP1212 NO TRASH AREA



WP1212 One Way <



WP1212 One Way >



WP1212 OWLS Sites



WP1212 Pets On Leash Clean



WP1212 Range Markers HILLSDALE RANGE



WP1212 REGULATION Fishing Youth Mentor



WP1212 Restoration F&W



WP1212 Restoration Fish



WP1212 Restoration Wildlife



WP1212 Shooting Range Firearms in Use



WP1212 SPANISH License Required



WP1212 SPECIAL HUNTS REG 2A



WP1212 SPECIAL HUNTS REG 2B



WP1212 SPECIAL HUNTS



WP1212 Special Regulation Sunfish



WP1212 Trail Courtesy II



WP1212 Trail Courtesy



WP1212 TROUT Permit for Possession B



WP1212 TROUT Permit for Possession C



WP1212 TROUT Permit for Possession



WP1212 TROUT Permit Required B



WP1212 TROUT Permit Required C



WP1212 TROUT Permit Required



WP1212 TROUT Slough Creek



WP1212 Unlawful to Shoot from Dikes



WP1212 Water Trails



WP1212 Waterfowl Hunters



WP1212 WEAR IT 4 Color



WP1212 WEAR IT A 1 Color



WP1212 WEAR IT B 1 Color




WP1212 WIFA ENTRANCE 1



WP1212 WIFA ENTRANCE 2



WP1212 WIFA NO LONGER ENROLLED



WP1212 WIFA Private Land



WP1212 WIFA REGULATION



WP1212 Wildlife Food Plot



WP1218 All Patrons YIELD to Boaters



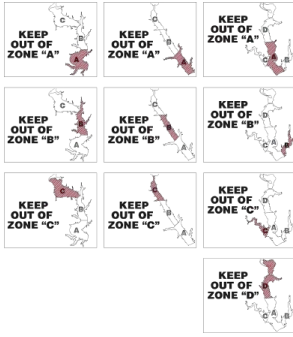
WP1218 ATTENTION Keep Crappie



WP1218 BG Algae DANGER Beach Closed



WP1218 BG Algae DANGER Lake Closed



WP1218 BG Algae DANGER Lake Zones Closed



WP1218 BG Algae WARNING



WP1218 BG Algae WATCH



WP1218 CampIt Kansas Self Registration Cam...



WP1218 CAUTION Firearms in Use



WP1218 Donors Milford NC



WP1218 END OF TRAIL



WP1218 EXIT ONLY Do Not Enter




WP1218 Ground Fires in Rings Only



WP1218 Habitat First



WP1218 Horse Poop



WP1218 iWIHA



WP1218 Jack Kriss Natural Area Regs



WP1218 KANP Bait Regulations



WP1218 KDWPT Parking



WP1218 NO Campfires Allowed



WP1218 NO Channel Catfish Stockings

2022 HORSESHOE LAKE, VIC'S LAKE, MOSS LAKE WICHITA K-96 LAKE KDOT EAST HIGH PARK POND



WP1218 NO Fishing or Bait Collecting <



WP1218 NO Fishing or Bait Collecting >



WP1218 NO Fishing or Bait Collecting



WP1218 NO Fishing Swimming Between Signs <



WP1218 NO Fishing Swimming Between Signs >



WP1218 NO Ground Fires NO Camping



WP1218 NO Household Trash



WP1218 NO Parking <>



WP1218 NO Parking Beyond This Point



WP1218 NO Parking HERE to RAMP



WP1218 NO Parking This Side



WP1218 NO Parking Trailer <



WP1218 NO Parking Trailer >



WP1218 NO Parking Trailer Turnaround <



WP1218 NO Parking Trailer Turnaround >



WP1218 NO Pets Allowed



WP1218 NO Pets Fires Alcohol Camp on Beach



WP1218 NO Pets NO Alcohol



WP1218 No Saving Horse Pens



WP1218 NO Swimming



WP1218 Parallel Parking Only



WP1218 Pets On Leash



WP1218 Quail Initiative



WP1218 Quiet Hours 01



WP1218 Reservable Shelter FLIP



WP1218 Restoration F&W



WP1218 Restoration Fish



WP1218 Restoration Wildlife



WP1218 SLOW NO WAKE

(913) 845-2665
(785) 945-6615



WP1218 SPECIAL USE AREA 6882



WP1218 Total Fire Ban



WP1218 Vehicles in Hard Surface only



WP1218 VIDEO SURV GlenElderSP



WP1218 Whooping Crane Alert

2
5
7
4
5

WP1236 HILLSDALE RANGE Address



WP1812 <Fall River Lake



WP1812 <Toronto Lake



WP1812 >Fall River Lake



WP1812 >Toronto Lake



WP1812 15-minute Parking



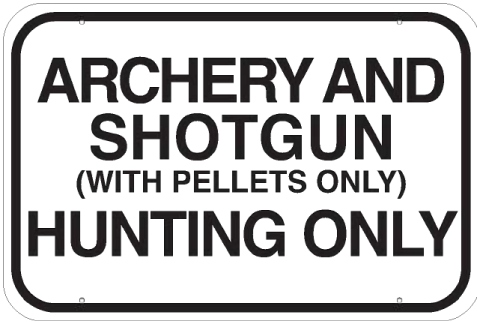
WP1812 All Boating Regulations Enforced



WP1812 Archery Muzzleloading Shotgun Only



WP1812 Archery Shotgun Rimfire Only



WP1812 Archery Shotgun with Pellets Only



WP1812 ASSISTANCE Needs PRATT



WP1812 Authorized Vehicles Only



WP1812 Beach CLOSED



WP1812 CAUTION Crossing May Be Slippery



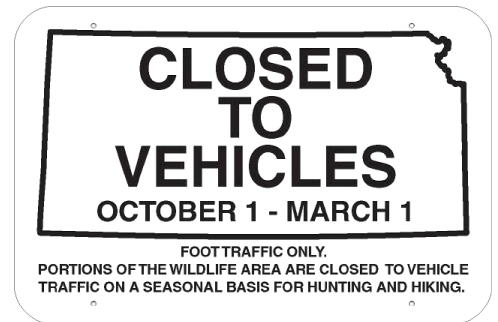
WP1812 Centerfire Rifle Handgun Hunting Proh...



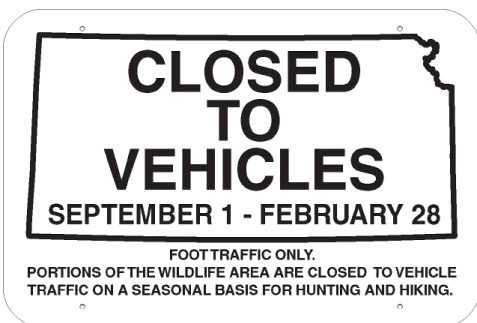
WP1812 Closed for the Season



WP1812 Closed Seasonal Road



WP1812 Closed to Vehicles MLWA



WP1812 Closed to Vehicles Sept. thru Feb



WP1812 CLOSED



WP1812 DANGER Keep Off



WP1812 DELIVERIES MNC



WP1812 Dove Hunting Area



WP1812 Dump Station Entrance



WP1812 ENTER HERE




WP1812 FIRE BAN Norton Co



WP1812 FIREWOOD Cutting Prohibited



WP1812 Fish Consumption Advisory



WP1812 FLAG USA



WP1812 Floating Breakwater



WP1812 Foot Traffic NO Off Road



WP1812 Grinder MUST be ON Before



WP1812 Hunt Area Shotgun Archery Dec. thru ...




WP1812 KEEP OUT Sewage Lagoon



WP1812 KEEP OUT Sewage Lateral Field

LENGTH AND CREEL LIMITS		FISH SPECIES		LIMITS	
Species	Length	Creel	Species	Length	Creel
Bluegill	12"	5	Bluegill	12"	5
Bass	18"	3	Bass	18"	3
Bullhead	30"	1	Bullhead	30"	1
Catfish	30"	1	Catfish	30"	1
Crayfish	6"	10	Crayfish	6"	10
Flathead	24"	1	Flathead	24"	1
Gar	36"	1	Gar	36"	1
Golden Shiner	18"	3	Golden Shiner	18"	3
Rock Bass	18"	3	Rock Bass	18"	3
Shiner	12"	5	Shiner	12"	5
Southern Yellow Perch	14"	3	Southern Yellow Perch	14"	3
White Crayfish	6"	10	White Crayfish	6"	10
White Sucker	18"	3	White Sucker	18"	3
Yellow Perch	14"	3	Yellow Perch	14"	3

WP1812 L and C



WP1812 Mentor Novice Area



WP1812 Native Plant Conservation Area



WP1812 Native Plant Nursery Aquatic



WP1812 Native Plant Nursery Terrestrial



WP1812 NO Fishing Beyond this Point



WP1812 NO Fishing or Swimming from Courtes...



WP1812 NO Parking Towed



WP1812 NO SKY DRAW




WP1812 NO Swimming or Recreational Boating



WP1812 NO Swimming



WP1812 NO This Area Closed to Fishing



WP1812 NO TRASH Policy



WP1812 NO Trespassing No Docking No Fishing



WP1812 NO WAKE Speed



WP1812 Not a Through Road



WP1812 Not Allowed CAMPING



WP1812 Not Allowed FIREWORKS



WP1812 Not Allowed VEHICLES



WP1812 NOTICE KDHE



WP1812 OPEN Seasonal Road



WP1812 OPEN



WP1812 Parking Area



WP1812 Parking in Designated Areas



WP1812 PRIME SITE Add Fees Rqurd



WP1812 Prime Site Campground



WP1812 PROPANE Danger



WP1812 PUBLIC Private Land



WP1812 PUBLIC Wildlife Area



WP1812 REFUGE Closed to All Activities Oct. 1 ...



NOV. 1 - JAN. 31
 GLEN ELDER AREA OFFICE (785) 545-3345

SEPT. 1 - JAN. 31
 WILSON AREA OFFICE (785) 658-2465
 SMOKY HILL AREA OFFICE (785) 658-2465
 CEDAR BLUFF STATE PARK OFFICE (785) 726-3212

WP1812 REFUGE Permit Access Only



WP1812 RESERVED for Administrative Staff



WP1812 RESTRICTION Access Sunrise to Sun...



WP1812 RESTRICTION CB POOL 4



WP1812 Special Handicapped Vehicle Access ...



WP1812 Special Handicapped Vehicle Access ...



WP1812 Special Handicapped Vehicle Access ...



WP1812 Special Regulations Build to Specs



WP1812 Special Regulations Cedar Bluff Walleye



WP1812 Special Regulations Grand Osage WA



WP1812 Special Regulations Mined Land WA



WP1812 Special Regulations TROUT Mined Land



WP1812 Splash Park CLOSED



WP1812 Trail Closes at



NORTH
SOUTH
EAST
WEST

A C D E
F G H
→

WP1812 UNIT Marias desCygnes



WP1812 Vehicles Allowed on Maintained Areas




WP1812 VIDEO SURVEILLANCE



WP1812 Walk in Access Beyond this Point



WP1812 WRONG WAY




WP1812 Youth 16> Mentor Archery Shotgun Only



WP1812 Youth 16> Mentor Area



WP1812 Youth 16> Mentor Weekend Holidays ...



WP1812 Youth 17> Mentor Archery Shotgun Only



WP1812 Youth 17> Mentor Area




WP1812 Youth Disabled Area 02



WP1812 Youth Disabled Area 02B



WP1812 Youth Disabled Area 7316



WP1812 Youth Disabled Area



WP1812 Youth Mentor Area II



WP1812 Youth Mentor Area Oct. thru Jan. II



WP1812 Youth Mentor Area Oct. thru Jan.



WP1818 10 MPH



WP1818 20 MPH



WP1818 ARCHER AREA



WP1818 AREA CLOSED During Hunting Season



WP1818 AREA CLOSED Except During Huntin...



WP1818 Cabin Host



WP1818 Camp Host



WP1818 CAUTION Disc Golf Course



WP1818 CAUTION Timber Harvest Area



WP1818 DANGER Keep Out Archery



WP1818 Fee Host



WP1818 Hillsdale Dogs on Leash



WP1818 Hillsdale No Pets in Shower



WP1818 LIFT STATION Warning



WP1818 Maintenance Host



WP1818 NOTICE Domestic Water

NOTICE
This water contains nitrate which exceeds the maximum concentration level for nitrate for all public water supplies as determined by the Kansas Department of Health and Environment. This water should not be consumed by infants less than six (6) months of age, nursing infants less than six (6) months of age, and pregnant women.



WP1818 Parking Area Closes at 4pm



WP1818 PL 7 DAY Camping Limit



WP1818 Range Markers HILLSDALE RANGE



WP1818 Special Regulations Benedictine Botto...



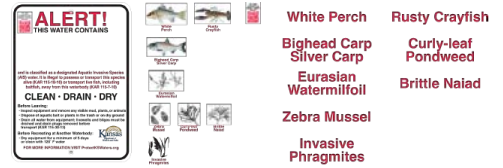
WP1818 State Lake <



WP1818 State Lake >



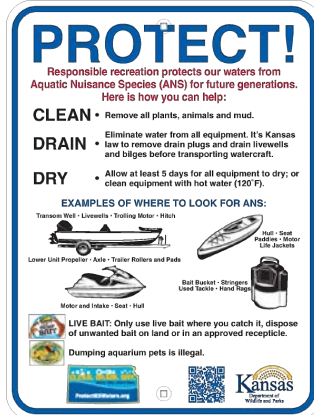
WP1818 Trail Open During Daylight Hours



WP1824 AIS Alert ENG



WP1824 AIS Alert SPN



WP1824 ANS PROTECT 2022



WP1824 Boating Danger



WP1824 Boating Obstructions



WP1824 Cabin Host <



WP1824 Cabin Host >



WP1824 CFAP Cooperator



WP1824 Courtesy Dock ONLY



WP1824 Don't Move Bait II



WP1824 FIREWOOD I



WP1824 FIREWOOD II



WP1824 Fishing Dock and Kayak Launch



WP1824 Hunt Test Traffic Only



WP1824 Lake Henry <



WP1824 Lake Henry >



WP1824 NO BOAT FISH PET GLASS



WP1824 NO PARKING on Grass



WP1824 NO Parking Towed



WP1824 Not a Through Road Turn Around



WP1824 NOTICE Water Sewer Usage



WP1824 SLOW NO WAKE



WP1824 WINTER NOTICE Boat Ramp



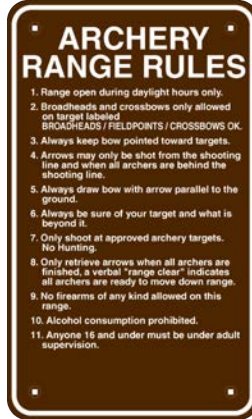
WP1830 Archery Range Rules 2



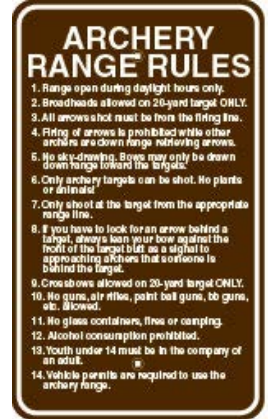
WP1830 Archery Range Rules 2B



WP1830 Archery Range Rules 2C



WP1830 Archery Range Rules 3



WP1830 Archery Range Rules CEDAR BLUFF ...



WP1830 Archery Range Rules LAKE SCOTT SP



WP1830 Disc Golf Range Rules LAKE SCOTT ...




WP2406 Crossbow



WP2406 NO Broadheads



WP2406 NO Crossbows



WP2412 Alcohol Prohibited



WP2412 Archery Range DO NOT ENTER



WP2412 CAUTION Shooting Range



WP2412 NO Fireworks I



WP2412 NO Fireworks II



WP2412 NO PARKING IN STREAM



WP2412 NOTICE Drinking Water



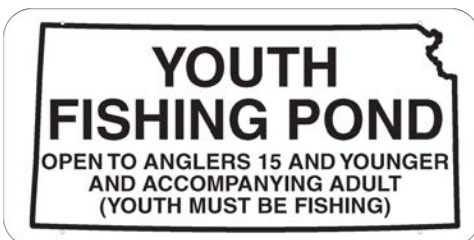
WP2412 NOTICE Flushing Water



WP2412 Shooting Range Closed



WP2412 Traffic Counter



WP2412 Youth Fishing Pond



WP2418 Archery Range



WP2418 Boat Launch Area



WP2418 Campground Closed



WP2418 Closed for Season



WP2418 Closed for Winter Water



WP2418 Closed Temporarily



WP2418 KEEP OUT Sewage Lagoon



WP2418 LOW HEAD DAM CAUTION



WP2418 LOW HEAD DAM NO SWIM



WP2418 MILFORD SP Shelter Rules



WP2418 Milford Supply Lake Hours



WP2418 NO Ground Fires NO Camping



WP2418 NO Trespassing Sewage Lagoon



WP2418 NWT Arkansas River



WP2418 NWT Kansas River



WP2418 Public Private Land



WP2418 Public Wildlife Area <>



WP2418 Public Wildlife Area



WP2418 REFUGE Closed to All Activities Oct. 1 ...



WP2418 REFUGE Closed to All Activities



WP2418 REFUGE No Hunt Closed to All Activiti...



WP2418 REFUGE No Hunt Closed to All Activiti...



WP2418 REFUGE No Hunt Closed to All Activiti...



WP2418 REFUGE No Hunt Closed to All Activiti...



WP2418 REFUGE No Hunt Closed to All Activiti...



WP2418 REFUGE No Hunting



NOV. 1 - JAN. 31
SEPT. 1 - JAN. 31

GLEN ELDER AREA OFFICE (785) 545-3345
WILSON AREA OFFICE (785) 658-2465
SMOKY HILL AREA OFFICE (785) 658-2465
CEDAR BLUFF STATE PARK OFFICE (785) 726-3212

WP2418 REFUGE Permit Access Only



WP2418 Short Term Parking Boat and RV



WP2418 Special Regulations Benedictine Botto...



WP2418 Wildlife Habitat Conservation



WP2424 NO Trailer Parking



WP2424 NO Vehicles Beyond this Point



WP2424 Shooting Range Firearms in Use



WP2424 Shooting Range Hours



WP2424 Trail Crossing



WP2424 Utility Sites Full



WP2430 All Roads 15MPH



WP2430 Don't Move Bait II



WP2430 Don't Move Bait



WP2430 Fees Required Beyond This Point



WP2430 Ground Fires in Rings Only



WP2430 NO Ground Fires NO Camping



WP2430 SLOW DOWN Speed 15MPH



WP2436 FEE AREA



WP2436 MILFORD Milford Wetlands



WP2436 MILFORD Steve Lloyd Wetlands



WP2436 Shooting Range Rules CHENEY



WP2436 Shooting Range Rules



WP2436 Total Fire Ban



WP3012 COURTESY DOCK Priority



WP3018 Alcohol Prohibited



WP3018 Archery Range RULES



WP3018 Fireworks Prohibited



WP3018 NO PARKING IN STREAM



WP3018 NO PARKING Unloading Zone



WP3018 REFUGE Closed to All Activities



WP3024 Bridge Closed



WP3024 Hillsdale Trails Legend



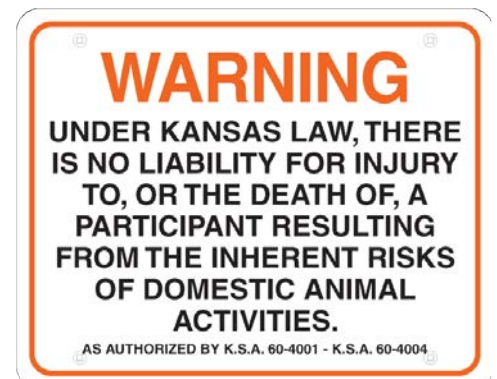
WP3024 NO Public Access



WP3024 RESTRICTION Access Sunrise to Sun...



WP3024 Sewage Dump Station



WP3024 WARNING Domestic Animal Activity



WP3030 DIAMOND CAUTION Smoke Ahead



WP3030 DIAMOND Horse



WP3030 DIAMOND NO Horse



WP3030 DIAMOND Road Ends In Water



WP3036 MILFORD Milford & Lloyd Wetlands

26719

WP3612 HILLSDALE RANGE Address



WP3612 Prairie Spirit SP INFO



WP3612 Prairie Spirit State Park



WP3618 Youth Mentor Area ONLY



WP3624 Area Closed Deer Season



WP3624 CLOSED Seasonal Road



WP3624 Generator Use

LENGTH AND CREEL LIMITS	
LENGTH	CREEL LIMIT
12"	10
14"	10
16"	10
18"	10
20"	10
22"	10
24"	10
26"	10
28"	10
30"	10
32"	10
34"	10
36"	10
38"	10
40"	10
42"	10
44"	10
46"	10
48"	10
50"	10
52"	10
54"	10
56"	10
58"	10
60"	10
62"	10
64"	10
66"	10
68"	10
70"	10
72"	10
74"	10
76"	10
78"	10
80"	10
82"	10
84"	10
86"	10
88"	10
90"	10
92"	10
94"	10
96"	10
98"	10
100"	10

WP3624 L&C

STATE LAW
KAYAKS, CANOES,
PADDLEBOARDS
AND MOTORBOATS



MUST HAVE A LIFE JACKET ON BOARD FOR EACH PERSON
CHILDREN 12 AND UNDER MUST WEAR A LIFE JACKET AT ALL TIMES

WP3624 Life Jacket Use

NO CLIFF JUMPING



VEHICLE PERMIT REQUIRED

WP3624 NO Cliff Jumping WILP01

MYRTLE'S COVE



NO CLIFF JUMPING

VEHICLE PERMIT REQUIRED

WP3624 NO Cliff Jumping WILP02

NOTICE

NO FISHING, HUNTING OR TRESPASSING WITHIN 50 FEET OF MARINA FACILITIES WITHOUT WRITTEN PERMISSION

WP3624 NOTICE Marina Facilities

ATTENTION PADDLEFISH ANGLERS

A PADDLEFISH PERMIT IS REQUIRED IN ADDITION TO A FISHING LICENSE

- SNAGGING ALLOWED FROM BURLINGTON DAM DOWNSTREAM 100 YARDS TO CLOSED SIGN
- POLE AND LINE MAY HAVE NO MORE THAN TWO SINGLE OR TREBLE BARBLESS HOOKS
- CATCH AND RELEASE ALLOWED
- WHEN A FISH IS ADDED TO STRINGER, IT BECOMES PART OF THE DAILY CREEL
- EACH FISH ADDED TO THE CREEL MUST HAVE CARCASS TAG ATTACHED TO LOWER JAW
- ANGLERS MUST CEASE SNAGGING AFTER 2-FISH CREEL LIMIT IS REACHED; NO CULLING

PADDLEFISH SNAGGING SEASON
MARCH 15 - MAY 15

FOR ADDITIONAL INFORMATION ON PADDLEFISH VISIT WWW.KSOUTDOORS.COM OR CALL (620) 672-5911

WP3624 Paddlefish BURLINGTON DOWN

ATTENTION PADDLEFISH ANGLERS

A PADDLEFISH PERMIT IS REQUIRED IN ADDITION TO A FISHING LICENSE

- SNAGGING ALLOWED FROM THIS POINT UPSTREAM TO BURLINGTON DAM
- POLE AND LINE MAY HAVE NO MORE THAN TWO SINGLE OR TREBLE BARBLESS HOOKS
- CATCH AND RELEASE ALLOWED
- WHEN A FISH IS ADDED TO STRINGER, IT BECOMES PART OF THE DAILY CREEL
- EACH FISH ADDED TO THE CREEL MUST HAVE CARCASS TAG ATTACHED TO LOWER JAW
- ANGLERS MUST CEASE SNAGGING AFTER 2-FISH CREEL LIMIT IS REACHED; NO CULLING

PADDLEFISH SNAGGING SEASON
MARCH 15 - MAY 15

FOR ADDITIONAL INFORMATION ON PADDLEFISH VISIT WWW.KSOUTDOORS.COM OR CALL (620) 672-5911

WP3624 Paddlefish BURLINGTON UP

ATTENTION PADDLEFISH ANGLERS

A PADDLEFISH PERMIT IS REQUIRED IN ADDITION TO A FISHING LICENSE

- SNAGGING ALLOWED FROM CHETOPA DAM DOWNSTREAM TO COUNTY LINE
- POLE AND LINE MAY HAVE NO MORE THAN TWO SINGLE OR TREBLE BARBLESS HOOKS
- CATCH AND RELEASE ALLOWED
- WHEN A FISH IS ADDED TO STRINGER, IT BECOMES PART OF THE DAILY CREEL
- EACH FISH ADDED TO THE CREEL MUST HAVE CARCASS TAG ATTACHED TO LOWER JAW
- ANGLERS MUST CEASE SNAGGING AFTER 2-FISH CREEL LIMIT IS REACHED; NO CULLING

PADDLEFISH SNAGGING SEASON
MARCH 15 - MAY 15

FOR ADDITIONAL INFORMATION ON PADDLEFISH VISIT WWW.KSOUTDOORS.COM OR CALL (620) 672-5911

WP3624 Paddlefish CHETOPA DOWN

ATTENTION PADDLEFISH ANGLERS

A PADDLEFISH PERMIT IS REQUIRED IN ADDITION TO A FISHING LICENSE

- SNAGGING ALLOWED FROM THIS POINT UPSTREAM TO CHETOPA DAM
- POLE AND LINE MAY HAVE NO MORE THAN TWO SINGLE OR TREBLE BARBLESS HOOKS
- CATCH AND RELEASE ALLOWED
- WHEN A FISH IS ADDED TO STRINGER, IT BECOMES PART OF THE DAILY CREEL
- EACH FISH ADDED TO THE CREEL MUST HAVE CARCASS TAG ATTACHED TO LOWER JAW
- ANGLERS MUST CEASE SNAGGING AFTER 2-FISH CREEL LIMIT IS REACHED; NO CULLING

PADDLEFISH SNAGGING SEASON
MARCH 15 - MAY 15

FOR ADDITIONAL INFORMATION ON PADDLEFISH VISIT WWW.KSOUTDOORS.COM OR CALL (620) 672-5911

WP3624 Paddlefish CHETOPA UP

ATTENTION PADDLEFISH ANGLERS

SNAGGING CLOSED DOWNSTREAM FROM THIS SIGN

PADDLEFISH SNAGGING SEASON
MARCH 15 - MAY 15

FOR ADDITIONAL INFORMATION ON PADDLEFISH VISIT WWW.KSOUTDOORS.COM OR CALL (620) 672-5911

WP3624 Paddlefish CLOSED DOWN

ATTENTION PADDLEFISH ANGLERS

SNAGGING CLOSED UPSTREAM FROM THIS SIGN

PADDLEFISH SNAGGING SEASON
MARCH 15 - MAY 15

FOR ADDITIONAL INFORMATION ON PADDLEFISH VISIT WWW.KSOUTDOORS.COM OR CALL (620) 672-5911

WP3624 Paddlefish CLOSED UP

ATTENTION PADDLEFISH ANGLERS

A PADDLEFISH PERMIT IS REQUIRED IN ADDITION TO A FISHING LICENSE

- SNAGGING ALLOWED FROM IOLA DAM DOWNSTREAM TO IOLA CITY LIMITS
- POLE AND LINE MAY HAVE NO MORE THAN TWO SINGLE OR TREBLE BARBLESS HOOKS
- CATCH AND RELEASE ALLOWED
- WHEN A FISH IS ADDED TO STRINGER, IT BECOMES PART OF THE DAILY CREEL
- EACH FISH ADDED TO THE CREEL MUST HAVE CARCASS TAG ATTACHED TO LOWER JAW
- ANGLERS MUST CEASE SNAGGING AFTER 2-FISH CREEL LIMIT IS REACHED; NO CULLING

PADDLEFISH SNAGGING SEASON
MARCH 15 - MAY 15

FOR ADDITIONAL INFORMATION ON PADDLEFISH VISIT WWW.KSOUTDOORS.COM OR CALL (620) 672-5911

WP3624 Paddlefish IOLA DOWN



WP3624 Paddlefish IOLA UP



WP3624 Paddlefish OSAWATOMIE



WP3624 REFUGE Closed to All Activities



WP3624 Special Handicapped Access Area HL...



WP3624 Special Handicapped Access Area MILR



WP3624 SPLASH PARK Rules



WP3636 DIAMOND CAUTION Smoke Ahead



WP3636 DIAMOND PRESCRIBED BURN



WP3636 Hilldale Shooting Range



WP3636 NO Trailer Parking



WP3636 WIFA REGULATION



WP3648 BEACH RULES Lake Scott SP



WP3648 BEACH RULES Milford SP



WP3648 Fancy Creek Range Gun Handling Rules



WP3648 Fancy Creek Range Safety Rules



WP3648 Generator Rules CBSP



WP3648 Generator Rules MESP



WP3648 HILLSDALE SP Postings



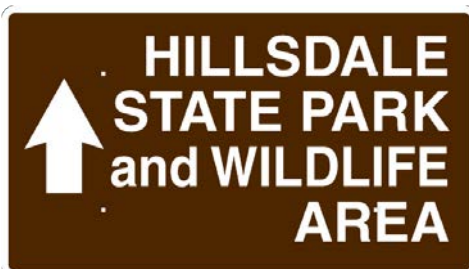
WP3648 Total Fire Ban




WP3660 Road Work



WP4212 Permit Required for Park



WP4224 Hillsdale SP & WA ^



WP4224 Hillsdale SP Shooting Range ^




WP4224 Seasonally Closed Roadway



WP4812 NAMES Wilson Park Cabins



WP4824 Archery Range Rules Clinton



WP4824 Clark Directions



WP4824 Jet Skis



WP4824 Navigation Markers



WP4836 Beach Rules CRAFT ALLOWED AT B...



WP4848 Beach Rules NO CRAFT ALLOWED A...



WP4860 Archery Range Rules EISENHOWER



WP4860 Archery Range Rules HILLSDALE



WP4860 Archery Range Rules MEADE



WP4872 Beach Rules



WP5418 Milford Supply Lake Hours

FIRE DANGER RATING TODAY



TOTAL FIRE BAN - NO FIRES



WP6042 Fire Danger Rating Dial

BROADHEADS / FIELDPOINTS / CROSSBOWS OK

WP6606 Broadhead: Fieldpoint:Crossbows



WPT2412 Boat Ramp Redbud <>



WPT2412 Boat Ramp Swede Creek <>

WPT3018 Boat Ramp Redbud <>

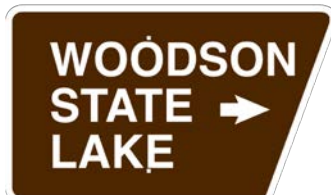
WPT3018 Boat Ramp Swede Creek <>



WPT3018 Hillsdale SP <>

WPT3018 Kingman SFL <>

WPT3018 Wilson SL <>



WPT3018 Woodson SL <>

WPT4224 Public Archery Range <>

WPT4224 Washington SFL <>



WPT4824 Clark SFL <>



WPT4824 Hillsdale SP & WA <>



WPT4824 Hillsdale SP Shooting Range <>



WPT4824 Region 5 Office <>



WPT7224 Milford SP <>



WPT8436 Milford Assets 5.5